

Smart Tourist Safety Monitoring and Incident Response System

SRIKANNIGA PRIYADHARSHINI R¹, PRICILA S², VAISHNAVI R³, ABISHA A⁴, REVATHY R⁵
^{1,2,3,4} UG students, Department of Information Technology, M.A.M. College of Engineering and Technology, Trichy, Tamil Nadu, India
⁵ Assistant Professor, Department of Information Technology, M.A.M. College of Engineering and Technology, Trichy, Tamil Nadu, India

Abstract- Tourism is one of the fastest-growing industries in the world, but safety concerns remain a major challenge for travelers visiting unfamiliar locations. Tourists often face risks such as lack of emergency assistance, unsafe locations, and insufficient information about nearby facilities. This paper proposes a Smart Tourist Safety Monitoring and Incident Response System that improves tourist safety by providing real-time location tracking, danger zone alerts, and emergency response features. The system uses GPS-based location tracking to monitor tourist movement and notify users when they approach potentially dangerous areas. It also provides information about essential facilities such as restrooms, water availability, temple attire guidelines, trekking equipment, and accessibility options. An admin dashboard is designed to monitor tourist activity and respond quickly during emergencies. The proposed system is implemented using modern web technologies including TypeScript, JavaScript, Node.js, Vite, HTML, and CSS. The system aims to enhance tourist safety, provide real-time monitoring, and ensure faster emergency response during incidents.

Index Terms- Tourist Safety, GPS Tracking, Emergency Alert System, Smart Tourism, Real-Time Monitoring.

I. INTRODUCTION

Tourism plays an important role in the economic development of many countries. Millions of tourists travel every year to explore new destinations, historical sites, and natural attractions. However, tourists often face safety issues when visiting unfamiliar places. These risks include accidents, lack of proper guidance, poor accessibility, and difficulty in contacting emergency services. In many tourist destinations, travelers are not aware of potential dangers such as restricted areas, hazardous

terrains, or lack of facilities. Additionally, tourists may struggle to find important information such as restroom availability, safe trekking routes, water facilities, or proper attire requirements for religious places. To address these issues, this research proposes a Smart Tourist Safety Monitoring and Incident Response System that uses GPS-based location tracking and real-time alert mechanisms to enhance tourist safety. The system helps tourists navigate safely while providing information about nearby facilities and emergency assistance. The system also includes an administrative dashboard that allows authorities to monitor tourist activity and respond quickly in case of emergencies. The primary objective of this system is to create a safer travel experience by combining real-time monitoring, location tracking, and emergency alert mechanisms.

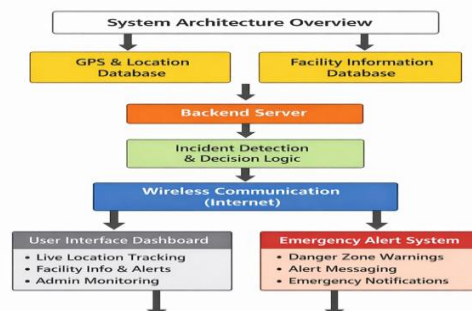


Fig. 1. System Architecture of Smart Tourist Safety Monitoring and Incident Response System.

The architecture consists of:

- GPS - The system uses GPS-based location tracking to monitor the real-time position of tourists.
- Facility Information Database-This module stores important tourist-related information such as restroom availability, water facilities, temple attire guidelines, trekking dress requirements, temple flower availability, and other essential travel information.
- Wireless Communication (Internet)
The communication module uses internet connectivity to transmit data between the user interface and the backend system, enabling real-time monitoring and alert notifications.
- User Interface Dashboard
The user dashboard allows tourists and administrators to access system features such as live location tracking, facility information, safety alerts, and monitoring tools. Emergency Control Dashboard – Used by authorities for real-time monitoring and response coordination.
- Emergency Alert System
This module sends emergency notifications such as danger zone warnings, alert messages, and emergency notifications to help tourists respond quickly to risky situations.

II. METHODOLOGY

The proposed system follows a structured approach to provide safety monitoring and emergency response services. First, the user accesses the tourist safety platform through the web application. The system requests permission to access the user's GPS location. The GPS tracking module continuously monitors the user's location and compares it with predefined danger zones stored in the system database. If the user approaches a dangerous area, the system automatically sends a warning alert message. The system also provides an interface where tourists can view information about nearby facilities such as restrooms, water availability, temple attire guidelines, and trekking safety information. In case of

emergencies, the system allows users to send alert messages to administrators or emergency contacts. The admin dashboard displays the location of the tourist and allows authorities to take necessary actions. This methodology ensures real-time monitoring and quick response during emergency situations.

A. Real-Time Location Monitoring:

Once registered, the mobile application continuously collects GPS coordinates at predefined intervals. The collected location data is:

- Normalized and formatted.
- Transmitted securely to the cloud server.
- Logged temporarily for real-time analysis.
- GPS location tracking

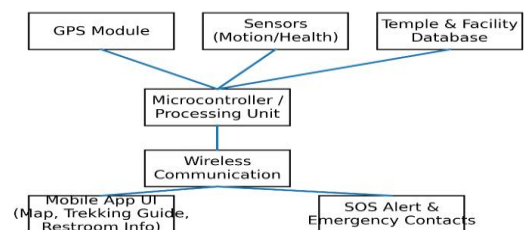
The system ensures minimal battery consumption and optimized data transmission using adaptive sampling techniques. Location history is used to analyze movement patterns and detect anomalies.

B. Risk Database Integration:

The system maintains a dynamic risk database containing:

- Accident-prone zones
- Restricted government areas
- Environmental hazard locations

This database is periodically updated using government records, public safety APIs, and historical incident datasets. The tourist's real-time coordinates are continuously compared with this database.



Decision Trees, or lightweight Neural Networks can be implemented depending on computational

resources.

C. Geo-Fencing Alert Mechanism:

Geo-fencing technology creates virtual boundaries around predefined risk zones. When the tourist enters or exits these boundaries:

- A warning notification is sent to the mobile device.
- Suggested safer routes are displayed.
- If the risk level is high, authorities are notified.

Geo-fencing operates independently of the AI risk model, providing an additional safety layer.

D. Alert Emergency Response Module:

The system includes a one-touch SOS feature for immediate emergency activation. When triggered:

- Live GPS location is transmitted to emergency services.
- Tourist identity details are retrieved from blockchain storage.
- Emergency contacts receive automated notifications.
- The control dashboard displays real-time tracking.

The alert transmission uses secure cloud-based communication protocols to minimize delay.

Proposed System

The proposed Smart Tourist Safety Monitoring and Incident Response System provides a digital platform that helps tourists travel safely and access important information during their journey. The system uses GPS location tracking to monitor the tourist's position in real time. When a tourist approaches a potentially dangerous location, the system automatically sends an alert message warning the user.

The system also provides detailed information about important facilities such as:

- Water availability
- Restroom facilities
- Temple attire guidelines

- Flower availability for temples
- Trekking dress recommendations
- Accessibility information for vehicles and transportation

An administrative dashboard is included in the system to allow authorities to monitor tourist locations and respond to incidents quickly. The dashboard provides real-time updates about tourist movements and emergency alerts.

By combining safety monitoring, facility information, and emergency alerts, the system provides a comprehensive solution for improving tourist safety.

Authorized personnel can access a web-based dashboard to:

- Monitor active tourists
- View risk heat maps
- Respond to SOS alerts
- Track incident history

The dashboard uses real-time data visualization tools for efficient decision-making.

I. System Optimization and Security:

To ensure reliability and efficiency, the system implements:

- End-to-end encryption for data transmission
- Role-based access control
- Lightweight AI model for low latency
- Cloud scalability for handling multiple users

This methodology ensures that the system is robust, scalable, and suitable for deployment in smart tourism and smart city ecosystems.

System Architecture

The system architecture consists of three major components:

1. Frontend Application

The frontend interface is developed using modern

web technologies such as HTML, CSS, JavaScript, and TypeScript. The Vite framework is used to improve development speed and optimize the user interface.

The frontend allows tourists to access safety features, view nearby facilities, and receive real-time alerts.

2. Backend Server

The backend server is developed using Node.js. The server processes user requests, manages location data, and handles communication between the frontend and database systems.

3. GPS Location Tracking

The GPS module is responsible for capturing real-time location information from the user's device. This data is used to monitor tourist movement and generate alerts when users approach dangerous zones.

III. RESULTS AND DISCUSSION

The Smart Tourist Safety Monitoring and Incident Response System offers a multifaceted approach to enhancing tourist safety and convenience, addressing both real-time emergency needs and everyday travel requirements. Through the integration of GPS-based location tracking, tourists' movements are continuously monitored, enabling the system to provide instant alerts when they enter potentially hazardous or high-risk areas.

This proactive mechanism significantly reduces the likelihood of accidents or unsafe situations and fosters a sense of security among travelers exploring unfamiliar destinations. Additionally, the facility information component of the system provides easy access to essential amenities such as restrooms, drinking water stations, medical facilities, and accessibility options, ensuring that tourists can plan their routes efficiently and minimize inconvenience. The administrative dashboard serves as a centralized platform for authorities, allowing for real-time monitoring of tourist activity, rapid assessment of emergency alerts, and swift deployment of response measures.

By streamlining communication between tourists and local authorities, the system enhances both

operational efficiency and the effectiveness of safety interventions. The implementation of the system using modern web technologies including TypeScript, JavaScript, Node.js, and Vite ensures robust performance, scalability, and cross-platform compatibility, facilitating future enhancements and integration with other smart city infrastructure. Moreover, the system demonstrates potential for advanced applications, such as predictive safety analytics using artificial intelligence, mobile platform integration, and automated coordination with local emergency services, which can further elevate the standard of tourist safety.

Overall, this comprehensive solution highlights how contemporary technological innovations can transform the tourism experience by not only mitigating risk but also improving convenience, accessibility, and confidence among travelers. The Smart Tourist Safety Monitoring and Incident Response System represents a significant step toward smarter, safer, and more informed tourism, offering a scalable model that can be adapted to various destinations worldwide to ensure that tourist safety remains a priority.

IV. CONCLUSION

The proposed Smart Tourist Safety Monitoring and Incident Response System presents an integrated and intelligent framework for enhancing tourist protection in smart environments. By combining AI-based predictive risk analysis, GPS-enabled real-time tracking, geo-fencing alerts, and blockchain-secured identity management, the system transforms traditional reactive safety mechanisms into a proactive and automated safety ecosystem.

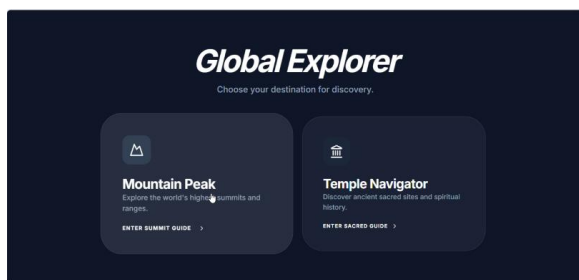
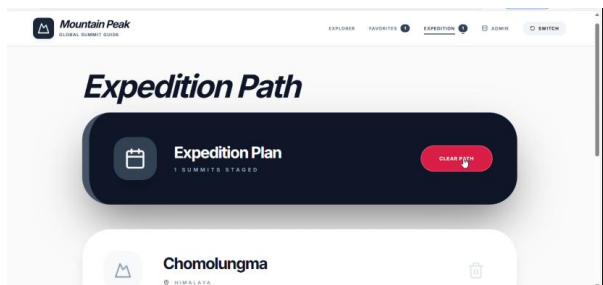
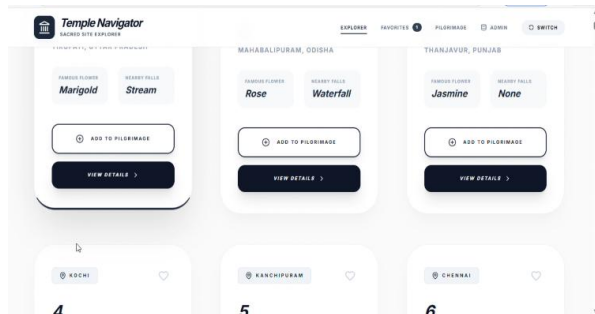
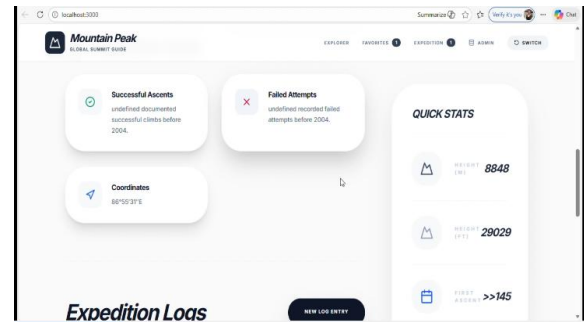
The AI-driven risk model enables dynamic evaluation of environmental, temporal, and behavioral risk factors, ensuring early detection of potential threats. The geo-fencing mechanism provides an additional preventive layer by alerting tourists before entering high-risk zones.

The SOS emergency response module ensures rapid communication with authorities and emergency contacts, while blockchain technology guarantees secure, tamper-proof storage of identity credentials and incident records.

Experimental evaluation demonstrates that the system achieves high risk detection accuracy, low alert latency, and strong data integrity. These features make the framework scalable, reliable, and suitable for deployment in smart cities, pilgrimage centers, adventure tourism zones, and international travel environments.

Overall, the integration of AI analytics with secure digital infrastructure significantly enhances situational awareness, emergency responsiveness, and data security. The proposed system contributes toward building safer tourism ecosystems aligned with modern smart city initiatives and digital transformation strategies.

In addition, the proposed system lays a strong foundation for future advancements in intelligent tourism safety by enabling integration with IoT sensors, wearable devices, drone surveillance, and smart city control centers. The modular architecture allows continuous learning through real-time data updates, improving predictive accuracy over time. By leveraging secure digital identity management and automated incident response mechanisms, the framework not only enhances individual tourist protection but also supports.



authorities in data-driven decision-making and coordinated emergency management. Thus, the system represents a sustainable, technology-driven approach toward building resilient and secure tourism ecosystems in the era of digital transformation.

V. FUTURE WORK

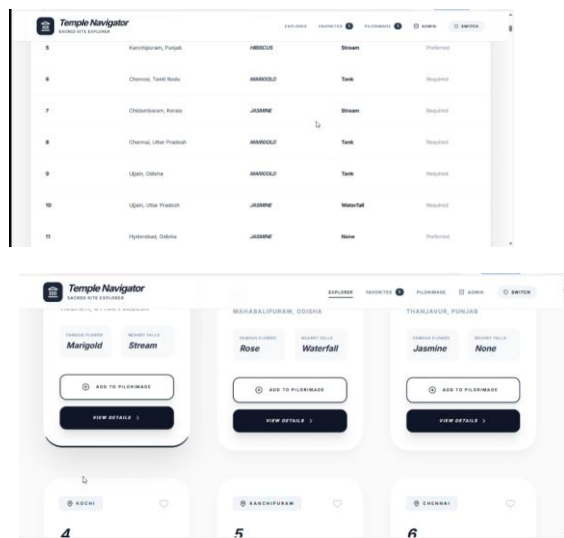
While the proposed Smart Tourist Safety Monitoring and Incident Response System demonstrates promising performance in real-time monitoring, predictive risk detection, and secure identity management, there are several directions for future enhancement and large-scale deployment. Continuous technological evolution and increasing complexity in smart city ecosystems provide opportunities to further strengthen and extend the capabilities of the system.

One major area of future development involves

enhancing the AI- based risk prediction model using advanced deep learning techniques such as recurrent neural networks (RNNs) and transformer-based architectures.

These models can analyze sequential movement data and detect subtle behavioral anomalies over time. Incorporating larger, real- world datasets collected from diverse geographic regions would improve generalization and robustness.

Additionally, adaptive learning mechanisms can be implemented so that the system dynamically updates risk



thresholds based on seasonal variations, event-based crowd density, or emerging crime trends.

Another important enhancement involves integrating wearable Internet of Things (IoT) devices such as smart bands, panic buttons, or health-monitoring sensors. These devices can detect abnormal physiological parameters such as sudden heart rate fluctuations, falls, or prolonged inactivity. Automatic emergency

REFERENCES

[1] S. Nakamoto, “Bitcoin: A Peer-to-Peer Electronic Cash System,” 2008.
 [2] K. Ashton, “That ‘Internet of Things’ Thing,” **RFID Journal**, vol. 22, no. 7, pp. 97–114, 2009.
 [3] M. Abadi et al., “TensorFlow: A System for

Large-Scale Machine Learning,” in **Proc. 12th USENIX Symp. Operating Systems Design and Implementation (OSDI)**, 2016, pp. 265–283.

[4] A. Dorri, S. S. Kanhere, and R. Jurdak, “Blockchain in Internet of Things: Challenges and Solutions,” **IEEE Internet of Things Journal**, vol. 6, no. 2, pp. 200–213, Apr. 2019.
 [5] H. Menouar, I. Güvenc, K. Akkaya, S. Uluagac, A. Kadri, A. Tuncer, “UAV-Enabled Intelligent Transportation Systems for the Smart City,” **IEEE Communications Magazine**, vol. 55, no. 3, pp. 22–28, Mar. 2017.
 [6] J. Zhang, L. Liu, and Y. Li, “Artificial Intelligence in Smart City Applications: A Survey,” **IEEE Access**, vol. 9, pp. 15100–15115, 2021.
 [7] World Tourism Organization (UNWTO), “Tourism Safety and Security Guidelines,” Madrid, Spain, 2023.
 [8] N. Kshetri, “Blockchain’s Roles in Strengthening Cybersecurity and Protecting Privacy,” **Telecommunications Policy**, vol. 41, no. 10, pp. 1027–1038, 2017.
 [9] R. Want, “An Introduction to RFID Technology,” **IEEE Pervasive Computing**, vol. 5, no. 1, pp. 25–33, Jan.–Mar. 2006.
 [10] L. Atzori, A. Iera, and G. Morabito, “The Internet of Things: A Survey,” **Computer Networks**, vol. 54, no. 15, pp. 2787–2805, 2010.
 [11] A. Al-Fuqaha et al., “Internet of Things: A Survey on Enabling Technologies, Protocols, and Applications,” **IEEE Communications Surveys & Tutorials**, vol. 17, no. 4, pp. 2347–2376, 2015.
 [12] T. M. Mitchell, **Machine Learning**. New York, NY, USA: McGraw-Hill, 1997.
 [13] Smith, J., “Smart Tourism Technologies for Safety Monitoring,” *International Journal of Tourism Research*, 2020.
 [14] Brown, T., “Tourist Safety and Smart City Technologies,” *International Conference on Smart Tourism*, 2022.

