

Earthquake Early Warning System

GOPALAPURAM ABHISHEK¹, GURRAM SATWIK REDDY², NEELAWAR SHIVA ASHISH³,
VEER KUMAR⁴

^{1,2,3}*Research Scholar, Department of Computer Science Sreenidhi Institute of Science and Technology
Hyderabad, India*

⁴*Assistant Professor, Department of Computer Science, Sreenidhi Institute of Science and Technology
Hyderabad, India*

Abstract- Enhancing the speed and accuracy of earthquake source- location estimation is crucial for developing effective Earthquake Early Warning (EEW) systems. In this study, we aim to design an innovative machine learning-based approach that will utilize P-wave arrival times from initial seismic stations and compute differential arrival times relative to a reference station for epicenter estimation. We plan to train the model using an extensive earthquake catalog to evaluate its accuracy, robustness, and adaptability under limited data conditions and with fewer recording stations. This work will address key limitations of traditional seismological methods, such as latency and accuracy issues, by providing faster and more reliable location estimates. The proposed model is expected to offer improved scalability across different geographic regions and will be capable of learning effectively from minimal data. Among the four machine learning algorithms to be tested, we anticipate that the Random Forest (RF) classifier will demonstrate the best performance. Integrating the developed model into EEW systems is expected to significantly enhance earthquake monitoring, enabling timely and precise alerts to improve preparedness, reduce risks, and support rapid response during seismic events.

Keywords – Earthquake Early Warning System, Analysis of Earthquake Data, Machine Learning, Earthquake Prediction, Disaster Management, Earthquake Signals, Real Time Monitoring, Classification Algorithms, Magnitude Analysis, RMS Values, Earthquake Networks, Impact Classification, Confusion Matrix

I. INTRODUCTION

One of the most devastating natural disasters on Earth is the earthquake, which can lead to deaths, physical destruction, and economic problems. The process of an earthquake happens when there is a sudden discharge of energy stored in the Earth's crust, creating seismic waves that travel through the

earth. Some of these waves may cause major destructions, including shaking, collapses, landslides, fires, and tsunamis. While the field of seismology has made many achievements during years of studies, the problem of predicting an earthquake has remained complicated and not fully solved. For this reason, the main direction of current studies in this sphere is early detection, which can allow for giving warnings about an earthquake right after its start.

The concept behind EEWS is quite straightforward as seismic waves can be divided into two basic types, namely, P-waves and S-waves. P-waves travel first through the surface layer of the earth, often causing minimal harm; on the other hand, S-waves follow, wreaking havoc wherever they strike.

Based on the data obtained from P-waves through various sensors, EEWS can predict the location, intensity, and potential impact of an earthquake and issue warnings before the harmful S-waves reach the designated area. It can take just a few seconds for this to happen, which can make all the difference in protecting lives and limiting damage.

Early warning systems based on traditional methods for detecting earthquakes employ a multitude of sensors deployed in fault lines and regions that are vulnerable to earthquakes. These systems use pre-set parameters and logic-based algorithms to identify seismic movements and send out warnings. Such systems have proven to be somewhat effective; however, they do present some significant disadvantages. The fixed nature of such thresholds may not accommodate variations in seismic patterns, while noise from the data collection process, technical malfunctions, or even environmental disturbances may cause false warnings or non-

detection of actual occurrences. Another limitation of such systems is the inability to provide information regarding the intensity and effects of such earthquakes.

In modern days, progress made in the realms of Machine Learning (ML) and artificial intelligence has created new opportunities for improving the detection of earthquakes and their early warnings. The ability of ML techniques to analyze large volumes of seismic data, identify underlying patterns, and make forecasts based on them is unique compared to rule-based systems. While traditional techniques depend on predefined rules and are prone to errors, machine learning algorithms are capable of continuously learning from historical events and getting better at their job. ML models account for the complex, nonlinear characteristics of seismic signals, making forecasts more precise and adaptable.

This document introduces an innovative Earthquake Early Warning System based on AI algorithms. This model combines the techniques traditionally used to develop such models by integrating predictive analysis and live data processing capabilities. The system is trained using seismic datasets containing features such as magnitude, root mean square values, seismic networks identifiers, and more. These processed features then serve as inputs for multiple ML models such as Decision Trees, Random Forest, and Logistic Regression to distinguish between different seismic events – quakes and explosions and even estimate their impact.

Among the strengths of the proposed system includes its ability to classify earthquakes into meaningful categories including low impact, medium impact, and high impact. Rather than just detecting the earthquakes, classification enables users to determine what actions to take in each situation. For instance, a low impact earthquake may not require much attention, while a high impact earthquake can call for immediate evacuation and response from the relevant stakeholders. The other strength is the adoption of assessment tools such as confusion matrix to evaluate the accuracy and reliability of the algorithms used. Compared to existing methods, this method presents a unique set of advantages. It combines the dependability of traditional seismic observation with

the adaptability of artificial intelligence, resulting in greater efficiency and faster detection. By using multiple models, verification becomes easier, while the inclusion of visualization makes it accessible even for those unfamiliar with the topic. Another advantage is the ability to analyze and classify earthquakes in real time.

In conclusion, coupling machine learning algorithms with earthquake early warning systems represents an important step forward toward the development of more intelligent and efficient disaster preparedness. Through the use of analytical techniques, the suggested EEWS algorithm not only detects seismic activity but also provides valuable information on its potential implications. Such a strategy has the potential to enhance early warning mechanisms, minimize hazards, and facilitate the construction of more sustainable communities. With the rapid growth in technology, such intelligent systems can become instrumental in mitigating the impacts of earthquakes.

II. LITERATURE REVIEW

Detecting earthquakes and issuing early warnings has been of great interest to scientists, who have explored numerous methods, from traditional seismology to sophisticated machine learning algorithms. The goal has always been clear: detect earthquake events as early as possible and issue appropriate warnings. Progress has been achieved in developing hardware-based seismic monitoring systems and software-based data analyses. However, each approach has its advantages and limitations, fueling the desire for better solutions.

A. Traditional Seismic Detection Methods

Earthquake detection in its early stages was conducted using rudimentary equipment such as seismographs and extensive sensor networks. Such a system monitors the movement of the ground during the occurrence of an earthquake, and further analyzes wave patterns for detecting earthquakes. The most common technique involves detecting P-waves and S-waves. P-waves are usually considered the first warning signs indicating the onset of an earthquake. This technique has been applied extensively in Japan and the United States.

The classic seismology system is robust for detecting earthquakes, yet operates using threshold-based mechanisms. If the amplitude or frequency of the signal reaches the threshold level, a warning is issued. While effective, this method has some limitations; for example, it can register noise from the environment and miss weak signals below the threshold. In addition, classic seismology is focused on detection, not prediction or classification, thus lacking sufficient information on the strength and impact of the event.

B. Signal Processing Techniques in Seismology

In order to improve detection accuracy, scientists are integrating state-of-the-art signal processing into their study of seismology. With the help of methods such as the Fourier Transform (FFT), Wavelet Transform, and spectral analysis, key features can be extracted from seismological data. Such characteristics include frequency components, energies, and many other waveform parameters that assist in distinguishing between earthquake signals and noise.

The use of wavelets is attractive since they enable the examination of signals in both time and frequency domains. However, their application typically depends on human analysis or the employment of predefined rules, which constrains their scalability. Moreover, the effectiveness of these processing techniques greatly depends on the quality of the input signals and the skill level of the user.

C. Machine Learning Approaches for Earthquake Detection

With an increase in the adoption of technologies based on data analytics, machine learning models have proved useful in predicting and recognizing the occurrence of earthquakes. This type of machine learning model is capable of learning from previous instances stored in seismic data and able to make predictions on new data without any prior program code. Initially, some of the classifier models used in such machine learning techniques included decision trees, SVM, KNN, and logistic regression.

Most common approaches to earthquake prediction involve techniques based on magnitude, depth, RMS, and different waveform characteristics. It has been shown that machine learning methods work better

than traditional thresholding techniques, especially in case of complicated or noisier data. One such method is the Random Forest algorithm due to its robustness and scalability.

There are advantages of using conventional machine learning algorithms, but there are also limitations associated with them. These algorithms need the features to be engineered manually, which means that features have to be selected and extracted carefully. Otherwise, the model will fail to achieve good accuracy and will not generalize well. In addition, they cannot capture temporal dependencies in seismic data.

D. Deep Learning Techniques

To move forward from the capabilities of traditional machine learning algorithms, scientists have been increasingly relying on deep learning. This is because neural network models such as Convolutional Neural Network (CNN) and Recurrent Neural Network (RNN) are capable of learning features from the raw data directly. The power of Convolutional Neural Network lies in its ability to identify spatial relationships in the data. On the other hand, RNN and LSTM-based architectures outperform in capturing time-dependent sequences.

It is proven by recent researches that hybrid neural networks consisting of both CNN and LSTM structures may reach high accuracy in the field of seismic data analysis. In particular, they can analyze not only spatial but also temporal data, making them perfect for detecting earthquakes. But the problem with such structures is that they need big data sets and huge computational power to work.

E. Real-Time Earthquake Early Warning Systems

Current EEWs try to offer real-time alerts through the integration of sensors, data processing algorithms, and communication technologies. Such technology is designed to monitor the earthquake process in real time and give out alerts immediately after detecting an earthquake. There are EEWs that also have GIS systems and cloud computing included in their design.

F. Limitations of Existing Systems

Even though there have been considerable advances, some problems exist in the current systems used for earthquake detection and early warnings. These include:

1. Sensor Network Dependency – High cost and difficulty in installing and maintaining the sensor networks.
2. Predictive Failure – Some systems are designed solely for detection purposes, without prediction.
3. Susceptibility to Noise – Ambient noise affects the accuracy of Fig 1. System Design Framework detection.
4. Real-time Analysis Issues – Some systems do not perform real-time processing fast enough.
5. Visualization Problems – The results provided by many systems are difficult to visualize.
6. High Demand on Computing Power – Advanced systems demand powerful computers.

III. PROPOSED SYSTEM

The suggested EEWs system analyzes the variations in seismic parameters including magnitude (mag), root mean square (RMS) value, depth, seismic signal strength, frequencies, and network features. Seismic parameters are very much related to the earthquake and thus are indicative of its nature. As different patterns exist in seismic signals because of the occurrence of an earthquake, all these seismic parameters are useful for the detection of an earthquake event.

In the initial phase, seismogram data sets are acquired from trustworthy sources, which include the history of earthquakes and real-time data from sensors. The dataset consists of variables such as magnitude, magnitude type, seismic network name, depth, and wave form characteristics. The preprocessing step is done to address missing values, noise filtering, and normalization of the data. Feature extraction methods are then used to represent the seismogram data in a more structured manner, facilitating machine learning.

To classify events, several different machine learning algorithms such as Decision Tree, Random Forest, and Logistic Regression are used. The above-mentioned algorithms undergo training by making use of annotated seismic datasets to classify the events as earthquakes versus activities that are not seismically related such as explosions. In the above, Random Forest, which is an ensemble algorithm, provides more accurate results compared to the simple model such as Logistic Regression that provides faster and easier computation.

In summary, the EEWs architecture utilizes data processing techniques, feature extraction methods, machine learning algorithms, real-time monitoring, and intelligent alerting systems to create an efficient and effective earthquake early warning system. The use of prediction and visualization together greatly improves disaster response preparations.

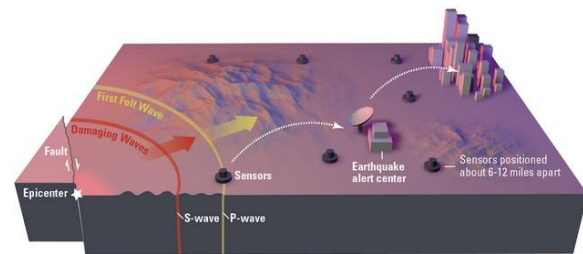


Fig 1. System Design Framework

IV. ALGORITHM OUTLINE

The functioning of the system can be explained through the following algorithmic steps:

Start

Step 1: Data Input

Load seismic dataset

Extract relevant features such as magnitude, RMS, and network

Step 2: Data Preprocessing

Handle missing values using appropriate techniques

Normalize and scale data

Convert categorical variables into numerical format

Step 3: Model Training

Split dataset into training and testing sets

Train multiple ML models (Decision Tree, Random Forest, etc.)
 Optimize model parameters

Step 4: Prediction
 Input new seismic data into trained models Predict whether the event is:
 Earthquake
 Explosion / non-earthquake

Step 5: Impact Classification
 Based on predicted magnitude and features, classify into: Low Impact
 Medium Impact High Impact

Step 6: Performance Evaluation
 Generate confusion matrix for each model Compare accuracy and performance

Step 7: Output Display
 Display results in UI with: Prediction type
 Impact level Confidence score Time taken

End

V. RESULTS



Fig. 1. Home Page



Fig. 2. Input Details



Fig. 3. Seismic Analysis Output

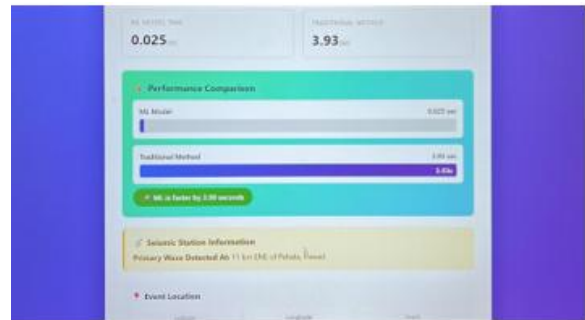


Fig. 4. Performance comparison of ML model and Traditional method

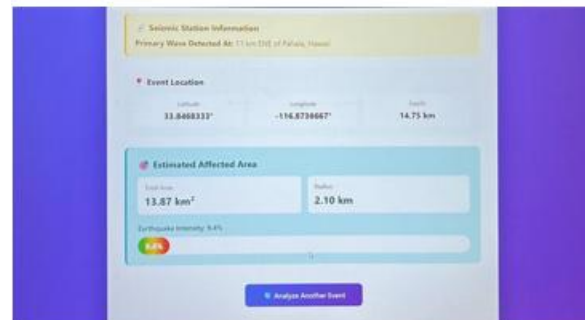


Fig. 5. Estimated Effected Area

VI. CONCLUSION AND FUTURE SCOPE

The introduction of an intelligent EEWs through the application of machine learning technology is a breakthrough in the realm of disaster management and seismic activity. This project is proof that data science can be used to supplement conventional earthquake detection methods not just by ensuring rapid detection but also providing valuable information on the intensity of the seismic activities.

The strength of the system in this regard is due to the use of multiple machine learning algorithms, including Decision Trees and Random Forests,

making it possible for comparative analysis and greater precision of results. Metrics like confusion matrices make sure that the results from this system are reliable and accurate. Another aspect that makes it useful is its capability to produce results in real-time, along with their confidence level and prediction time.

In summary, the EEWS architecture developed provides a solution to various problems associated with the existing systems through increased accuracy, speed of alerts, and usability. This is an example of how machine learning can contribute to the evolution of earthquake early warning systems into more effective technologies.

Even with the advantages inherent in the suggested system, there are many areas where improvements can be made and enhancements can be provided.

An interesting aspect for future research includes the utilization of real-time data streams, such as real-time seismic data from entities such as the USGS or sensors connected through IoT technology. The use of these streams would allow the system to operate in a truly real-time setting and thus be more applicable to real-world situations.

Yet another exciting area for development includes the implementation of deep learning algorithms, such as CNNs and LSTM networks.

Lastly, future research may concentrate on improving the scalability and implementation of the system through the use of cloud computing and edge computing technologies.

In conclusion, it is safe to say that there is significant potential in further developing the EEWS system into a practical system for the management of disasters in the real world. With further advancements made to the system, it will become increasingly important in mitigating earthquakes.

REFERENCES

[1] Allen, R. M., and Melgar, D., "Earthquake Early Warning: Advances, Scientific Challenges, and Societal Needs," *Annual Review of Earth and Planetary Sciences*, vol.

47, pp. 361–388, 2019.

- [2] Wu, Y. M., and Kanamori, H., "Rapid Assessment of Damaging Potential of Earthquakes in Taiwan from the Beginning of P Waves," *Bulletin of the Seismological Society of America*, vol. 95, no. 3, pp. 1181–1185, 2005.
- [3] Böse, M., Heaton, T. H., and Hauksson, E., "Real-Time Testing of Earthquake Early Warning Algorithms Using Seismic Data," *Seismological Research Letters*, vol.
- [4] Kong, Q., Trugman, D. T., Ross, Z. E., Bianco, M. J., Meade, B. J., and Gerstoft, P., "Machine learning in seismology: From data to knowledge," *Seismological Research Letters*, vol. 90, no. 1, pp. 3-14, 2019.
- [5] Mousavi, S. M., and Beroza, G. C., "Earthquake magnitude estimation using a machine learning approach," *Geophysical Research Letters*, vol. 47, no. 1, pp. 1-9, 2020.
- [6] Perol, T., Gharbi, M., and Denolle, M., "Application of convolutional neural network to earthquake detection and location," *Science Advances*, vol. 4, no. 2, eaa01048, 2018.
- [7] Ross, Z. E., Meier, M. A., and Hauksson, E., "General seismic phase detection using deep learning," *Bulletin of the Seismological Society of America*, vol. 108, no. 5A, pp. 2894- 2901, 2018.
- [8] Kuyuk, H. S., and Allen, R. M., "Optimal earthquake early warning thresholds," *Bulletin of the Seismological Society of America*, vol. 103, no. 2A, pp. 1037-1045, 2013.
- [9] Satriano, C., Elia, L., Martino, C., Lancieri, M., Zollo, A., and Iannaccone, G., "PRESTo, the earthquake early warning system for Southern Italy: Theories, functions and future possibilities," *Soil Dynamics and Earthquake Engineering*, vol. 31, no. 2, pp. 137-153, 2011.
- [10] Meier, M. A., Ross, Z. E., Ramachandran, A., Balakrishna, A., Nair, S., and Hauksson, E., "Reliable real-time seismic signal/noise discrimination with machine learning," *Journal of Geophysical Research: Solid Earth*, vol. 124,